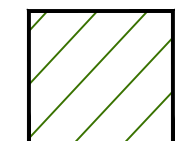
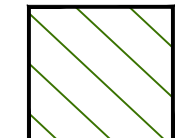
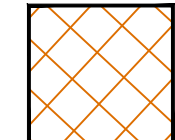



**ZONES**

- 
**A - Tree & Shrub**  
 1900 sq. m. - 60% Trees, 40% shrubs  
 Trees - 146  
 Shrubs - 219
- 
**B - Tree & Shrub**  
 890 sq. m. - 60% Trees, 40% shrubs  
 Trees - 69  
 Shrubs - 103
- 
**C - Prairie/Meadow Planting**  
 1000 sq. m. - 70% Seeding, 30% shrubs  
 Tilling & seeding - 700 sq m  
 Shrubs - 87
- 
**D - Pollination Gardens**  
 310 sq. m. - 25% Shrubs, 75% Perennials  
 Shrubs - 10  
 Perennials - 1075

**Notes**

- The quantities presented are approximate and are to be used for preliminary estimating purposes only.
- In zone A & B: trees are spaced triangularly - 3m O.C. ; shrubs are spaced triangularly - 2m O.C.
- In zone C: shrubs are spaced triangularly - 2m O.C.
- In zone D: shrubs are spaced triangularly 3m O.C. ; perennials are spaced triangularly 0.5m O.C.
- Memorial trees undetermined

