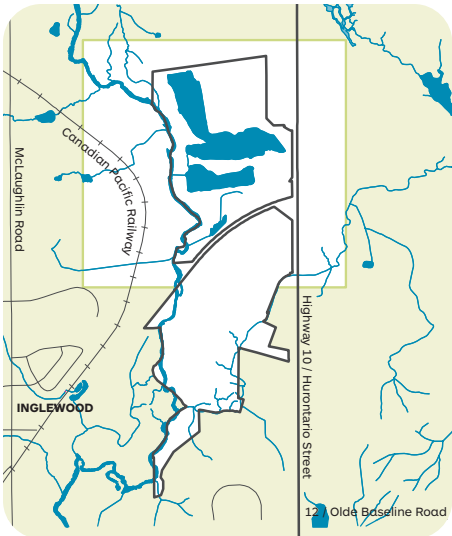















Ken Whillans Resource Management Area



-  Caledon Trailway – access trail 0.3 kmEasy 
-  Fisherman's Walk – 0.3 kmEasy 
-  Harvest Trail – 2 km..... Moderate 
-  Fishing pier
-  Gatehouse (\$)
-  Kiosk
-  Washroom
-  Parking
-  Conservation area boundary
-  Pedestrian bridge