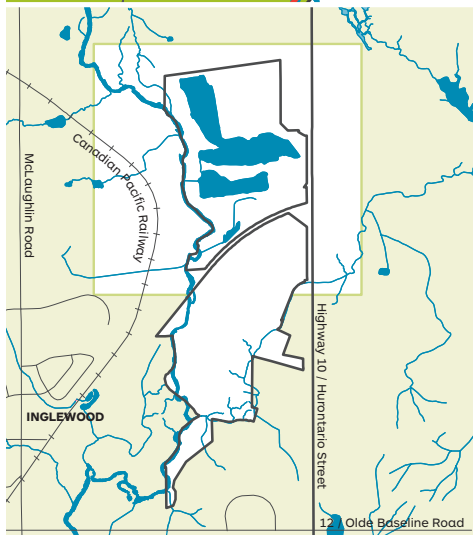












explore ken whillans r.m.a.



-  Fisherman's Walk – 0.3 km
-  Caledon Trailway – Access trail 0.3 km
-  Harvest Trail – 2.3 km
-  Fishing pier
-  Gatehouse (\$)
-  Kiosk
-  Washroom
-  Parking
-  Conservation area boundary
-  Pedestrian bridge