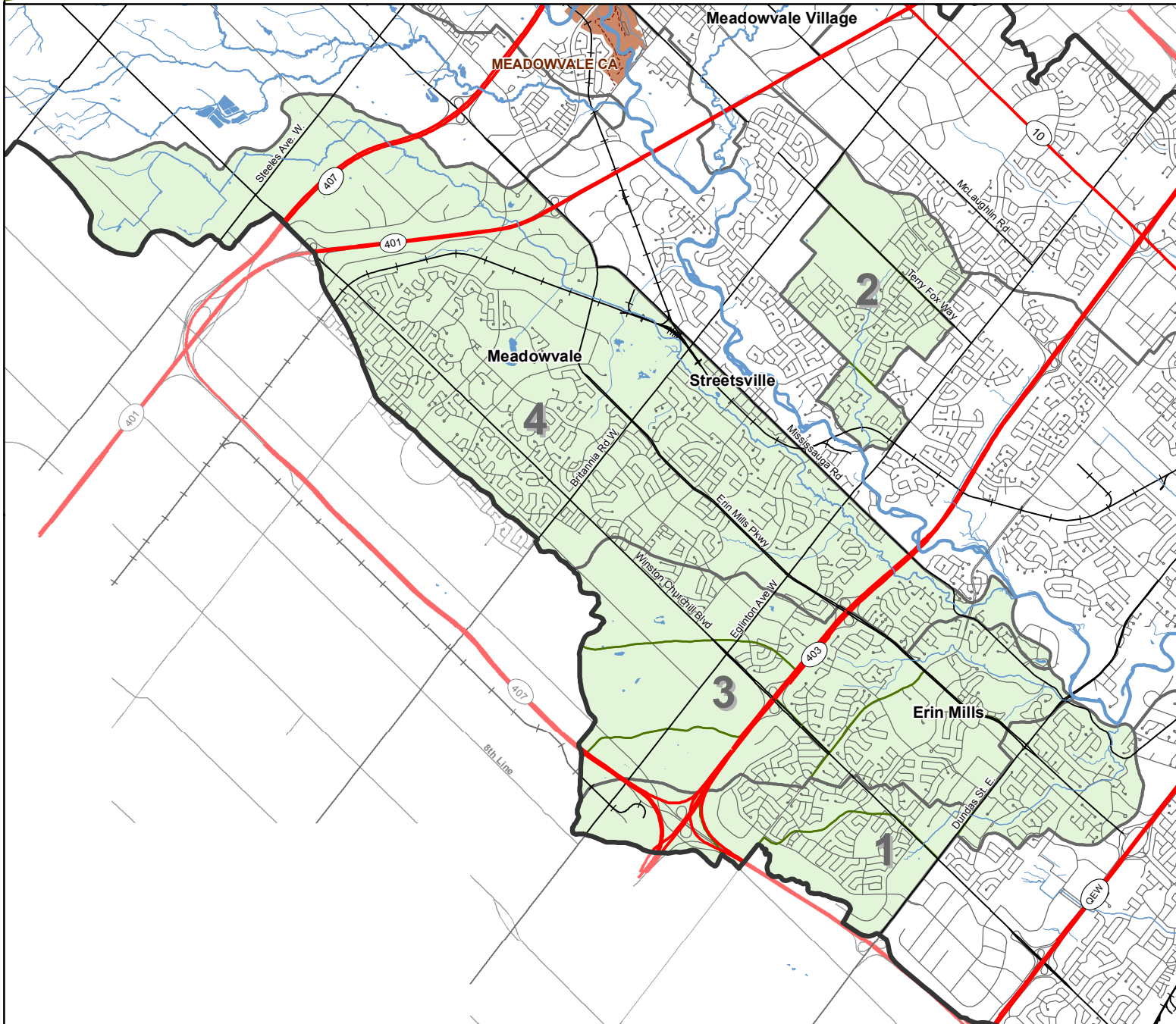


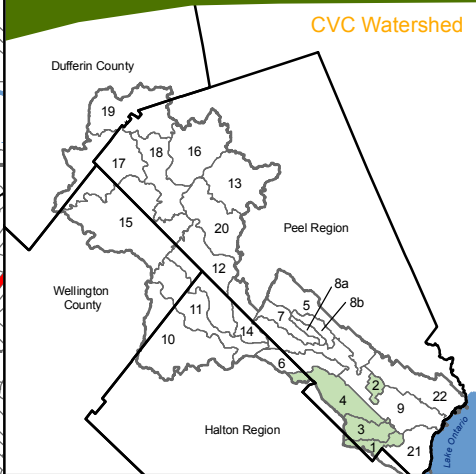
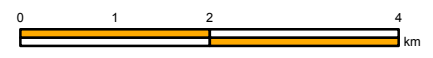
# 1, 2, 3, 4 - Loyalist, Carolyn, Sawmill and Mullet Creek Subwatersheds



- CVC Conservation Areas
- Trail Network
- Rivers and Streams
- Lakes and Ponds
- CVC Watershed Boundary
- Subwatershed Boundary
- Subcatchment Boundary

### Transportation Network

- Highway
- Railroad
- Major Road
- Street



Credit Valley Conservation assumes no responsibility for any errors and is not liable for any damages of any kind resulting from the use of, or reliance on the information contained herein.

COPYRIGHT 2009 Credit Valley Conservation  
Created June 2009  
THIS IS NOT A PLAN OF SURVEY

