

Planning for the future

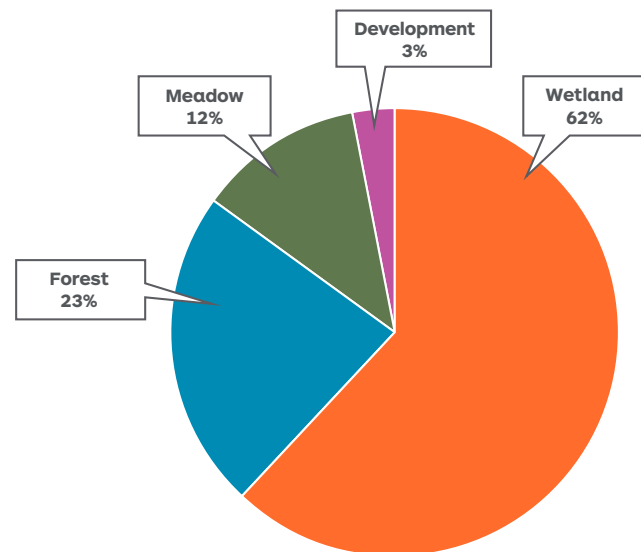
Island Lake Conservation Area Management Plan

Island Lake Conservation Area (ILCA) is located in the Towns of Mono and Orangeville and encompasses 329 hectares. It's an outdoor destination and local landmark that contains a diversity of habitats and species.

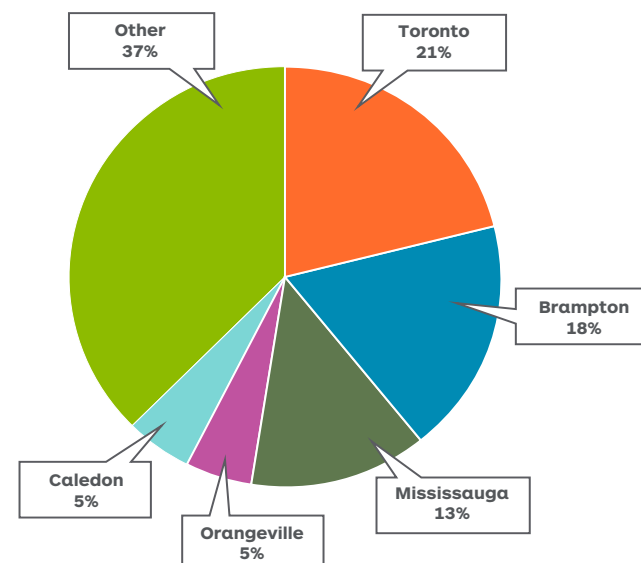
We're developing a new management plan that will guide the management and development of the park for the next 25 years. The new plan will outline priority areas for ecological restoration, where capital investments are needed, and what recreational activities and visitor experiences will be offered.

Interesting Park Facts

Only 3% of ILCA contains developed and recreational areas



In 2020, ILCA day-use visitors came from the following municipalities:



13 buildings
9,131 ft²

13km
of trails

1957
First piece of ILCA land purchased

1970
ILCA Opened to public

429
plant species

130
bird species

33
fish species

14
reptile and amphibians

12
mammal species

13
species at risk

ILCA was originally known as **Orangeville Reservoir Conservation Area (ORCA)**. The park name changed to ILCA in **1997**.

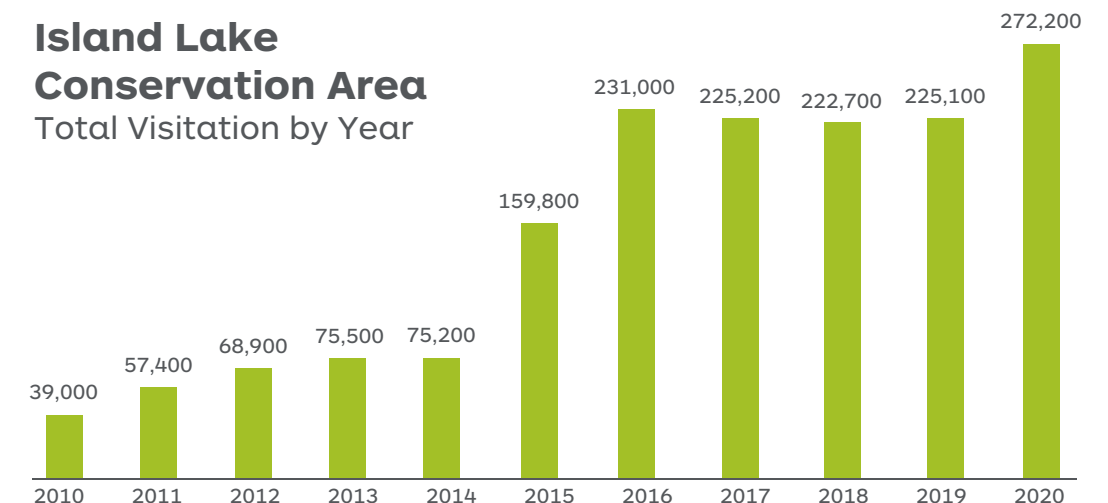


ILCA was **named after** the Island Family. In the 1800s, **Michael and Joseph Island** farmed most of the land that is now park use.

24% of visitors entered through the main gate

76% of visitors access the trail directly

Island Lake Conservation Area Total Visitation by Year



Popular visitor activities include:

- Fishing
- Hiking
- Canoeing
- Paddle Boarding
- Dog walking
- Biking
- Kayaking
- Look Outs
- Picnics
- Weddings

\$ Over \$2.4 million has been raised to support ILCA since 2005